



# Nottinghamshire County Council

## Development affecting Beeston FP55







Scale 1:1,250  
Date 23/03/2018  
Produced by David Squires

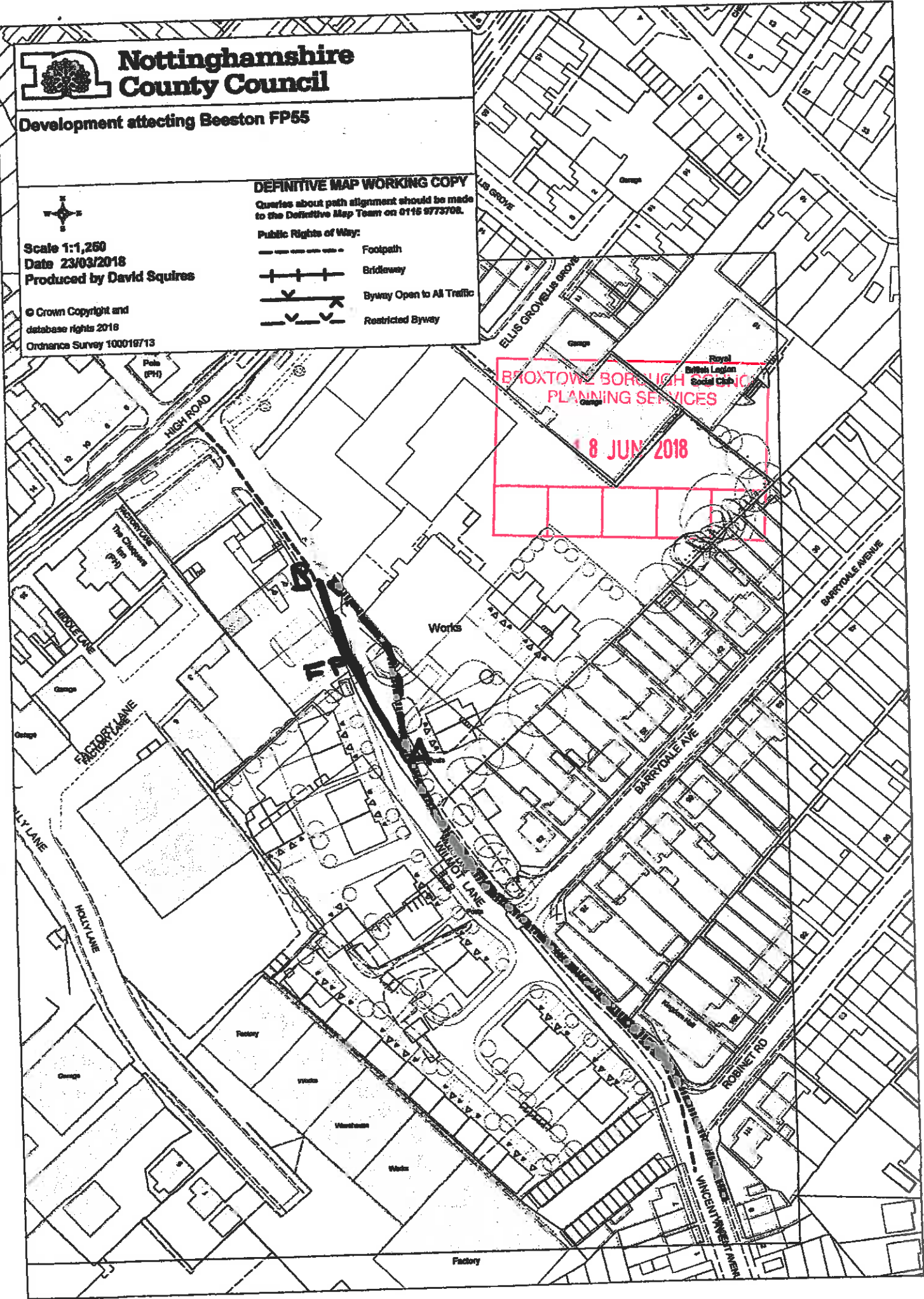
© Crown Copyright and  
database rights 2018  
Ordnance Survey 100018713

### DEFINITIVE MAP WORKING COPY

Queries about path alignment should be made to the Definitive Map Team on 0115 9773708.

#### Public Rights of Way:

-  Footpath
-  Bridleway
-  Byway Open to All Traffic
-  Restricted Byway



BROXTON BOROUGH Social Club  
PLANNING SERVICES  
18 JUN 2018